

— Tsunami Safety Tips —

- If you feel a major earthquake that makes it difficult to stand when you are near the coastline, evacuate immediately!
- If a Tsunami Warning/Advisory is issued by TV, radio, internet, or loudspeaker, leave coastal or riverside area immediately and evacuate to high ground or a tsunami evacuation building.  
Tsunami advisory: *tsunami chuiho*  
Tsunami warning: *tsunami keiho*  
Evacuate: *hinan shite kudasa!*
- Designated Evacuation Sites are places to evacuate when a large scale earthquake or other disaster takes place
- You can confirm the Tsunami Warning/Advisory in English on the Japan Meteorological Agency's website. However, sometimes you won't be able to use your cell phone because of bad reception, so, we strongly recommend you carry a portable radio with you.  
NHK radio 2 (1341 kHz AM) broadcasts news in English/Chinese/Korean/Portuguese during emergencies.  
Japan Meteorological Agency's website: [www.jma.go.jp/](http://www.jma.go.jp/)

Continue to Hirono Section

# みちのく潮風トレイル

## Michinoku Coastal Trail

### Kuji Section

#### Legend

**Michinoku Coastal Trail**

- Main Route
- Unpaved Road
- Caution
- Detour
- Side Trip
- Railway

**Icons:**

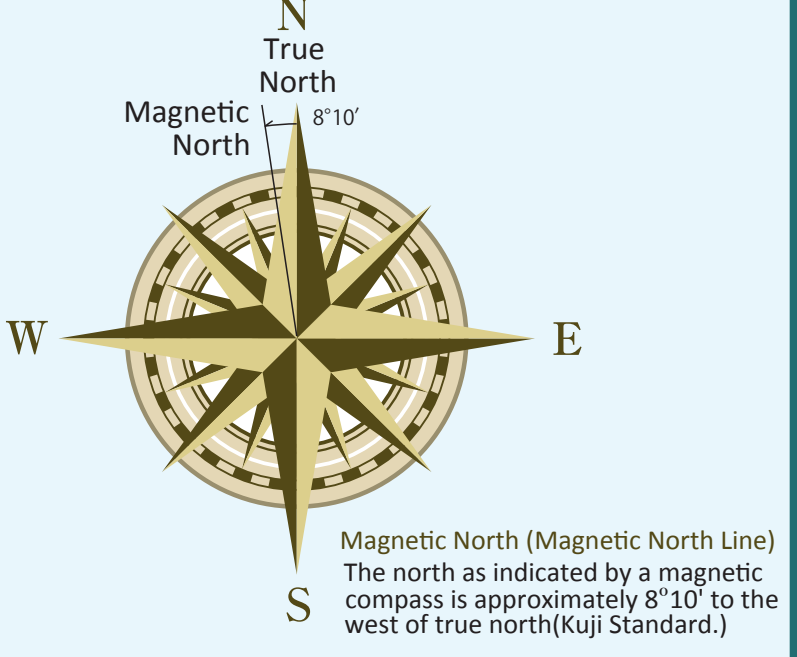
- Parking
- Toilets
- Viewpoint
- Rest Area
- Accommodation
- Post Office
- Train Station
- Restaurant/Eating Place
- Public Bath Facility
- Swimming Beach
- Public Drinking Fountain
- Hospital
- Bus Stop
- Campground
- Store

**Sanriku Geo Park Point**

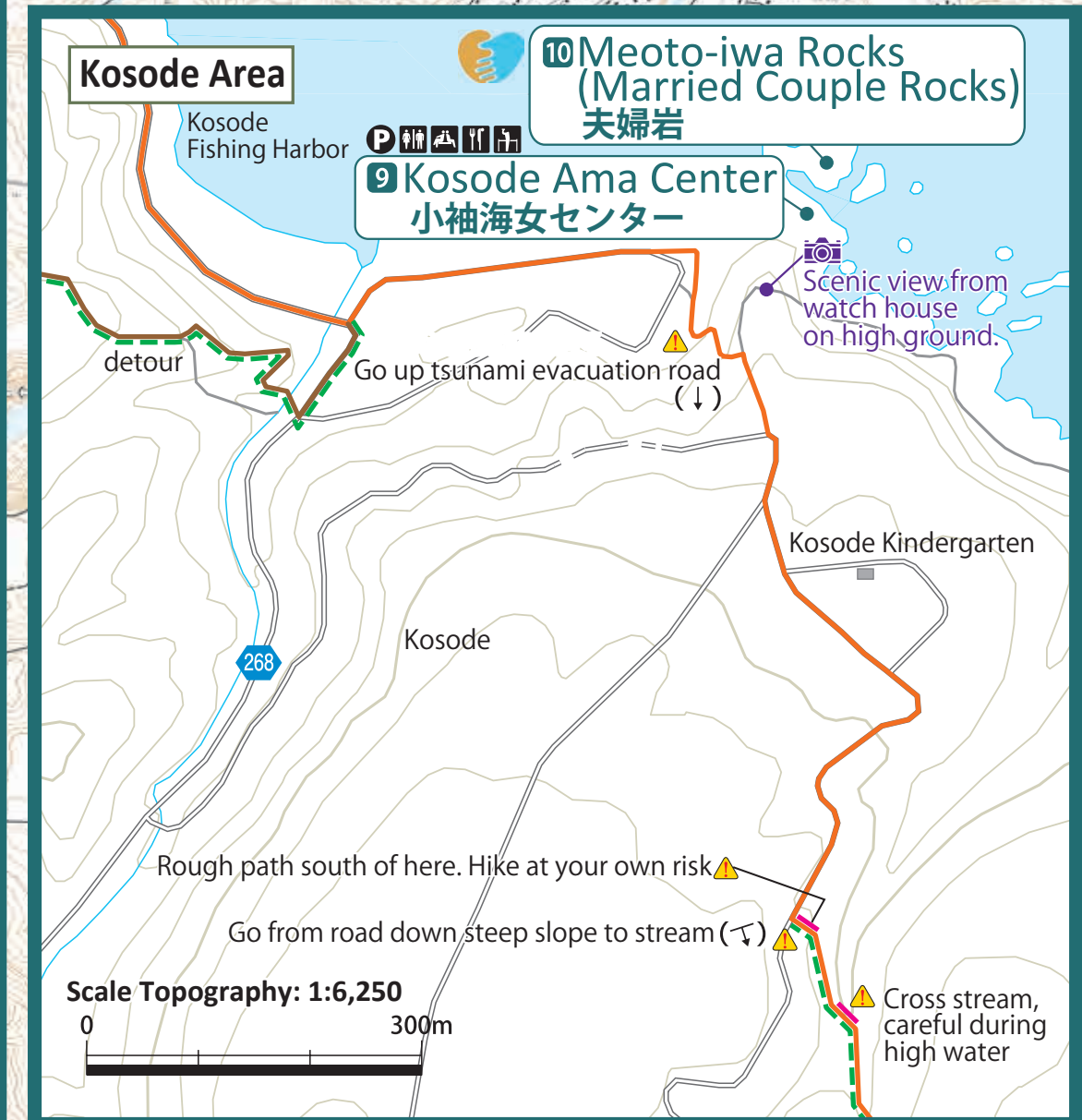
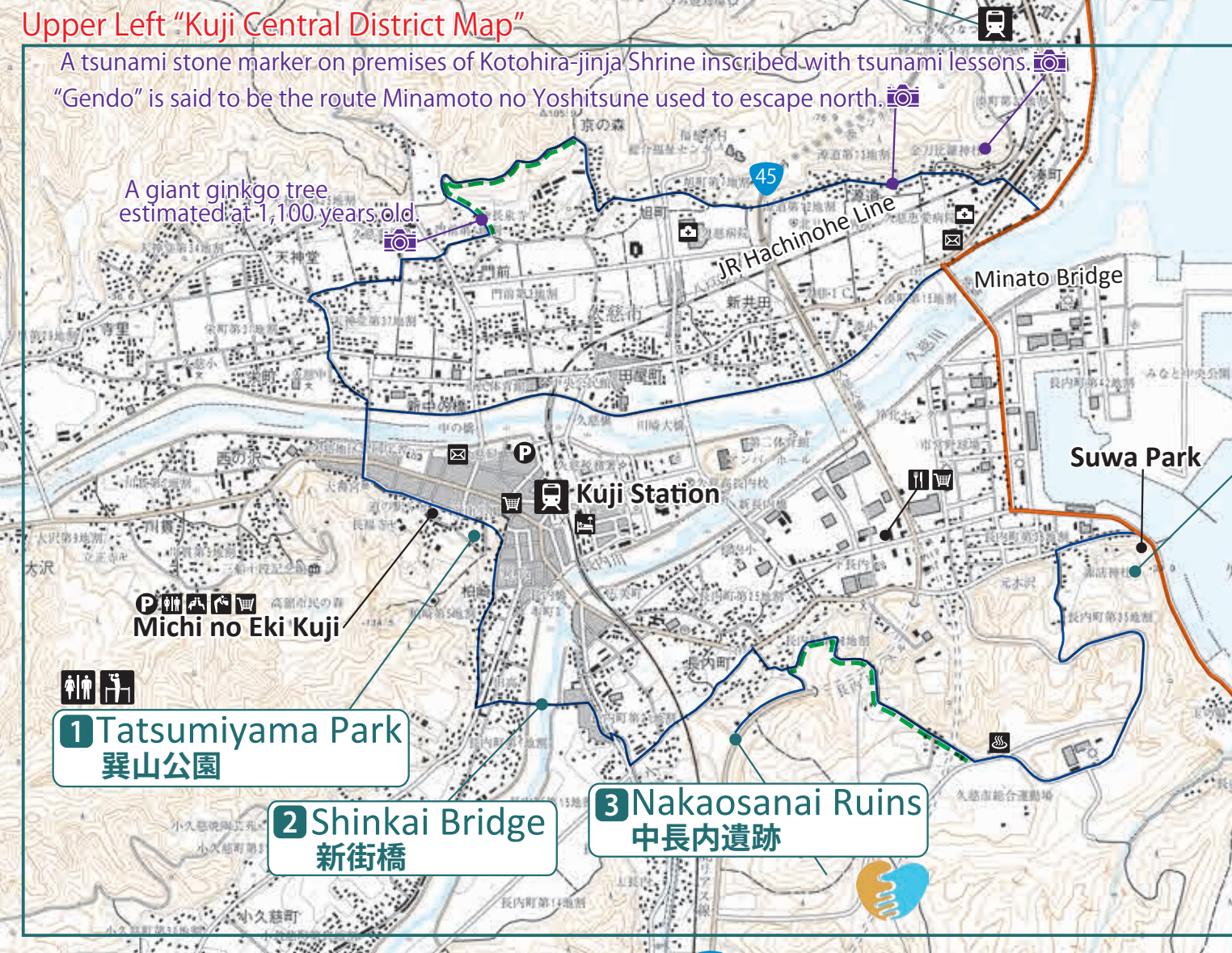
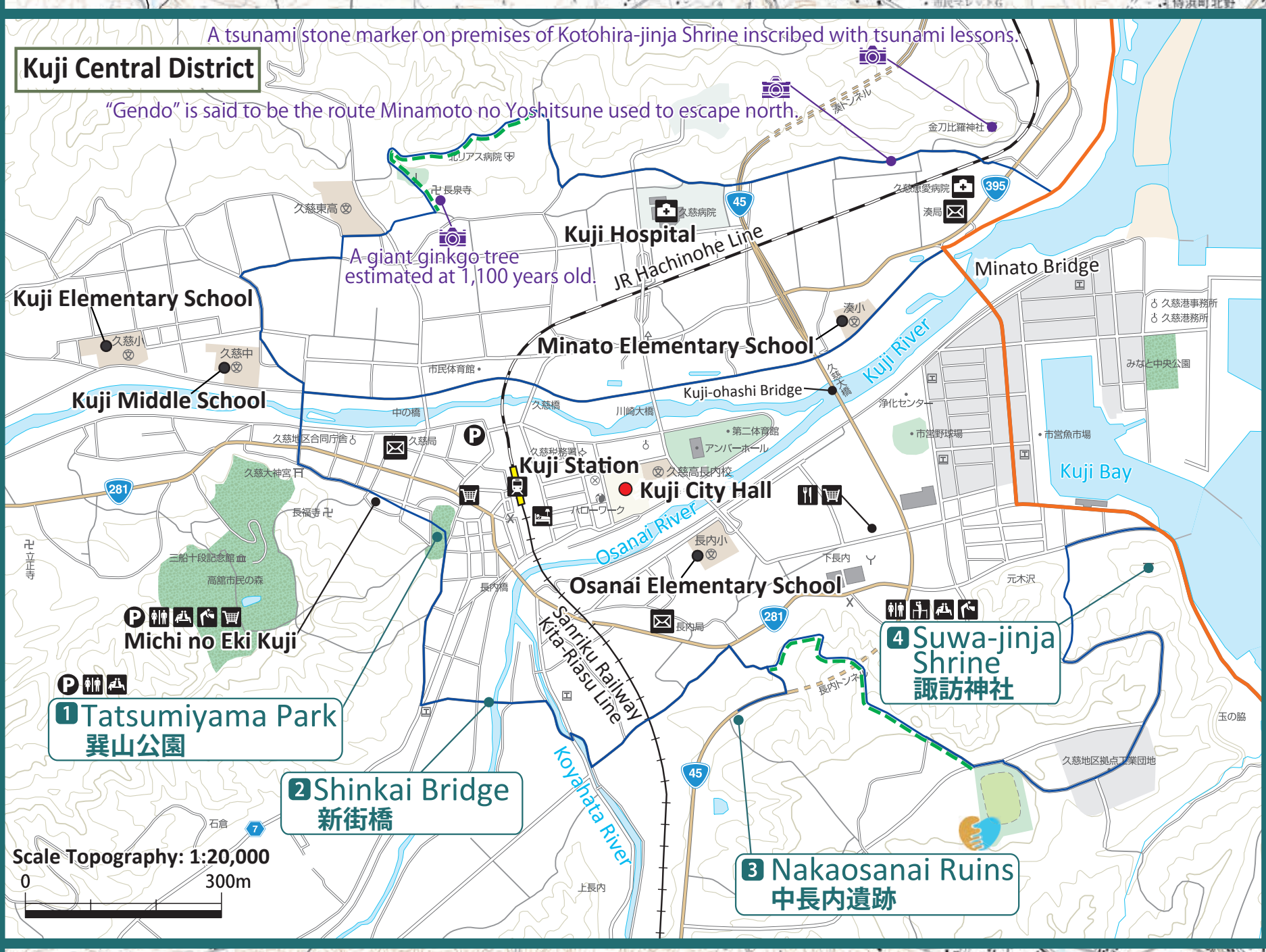
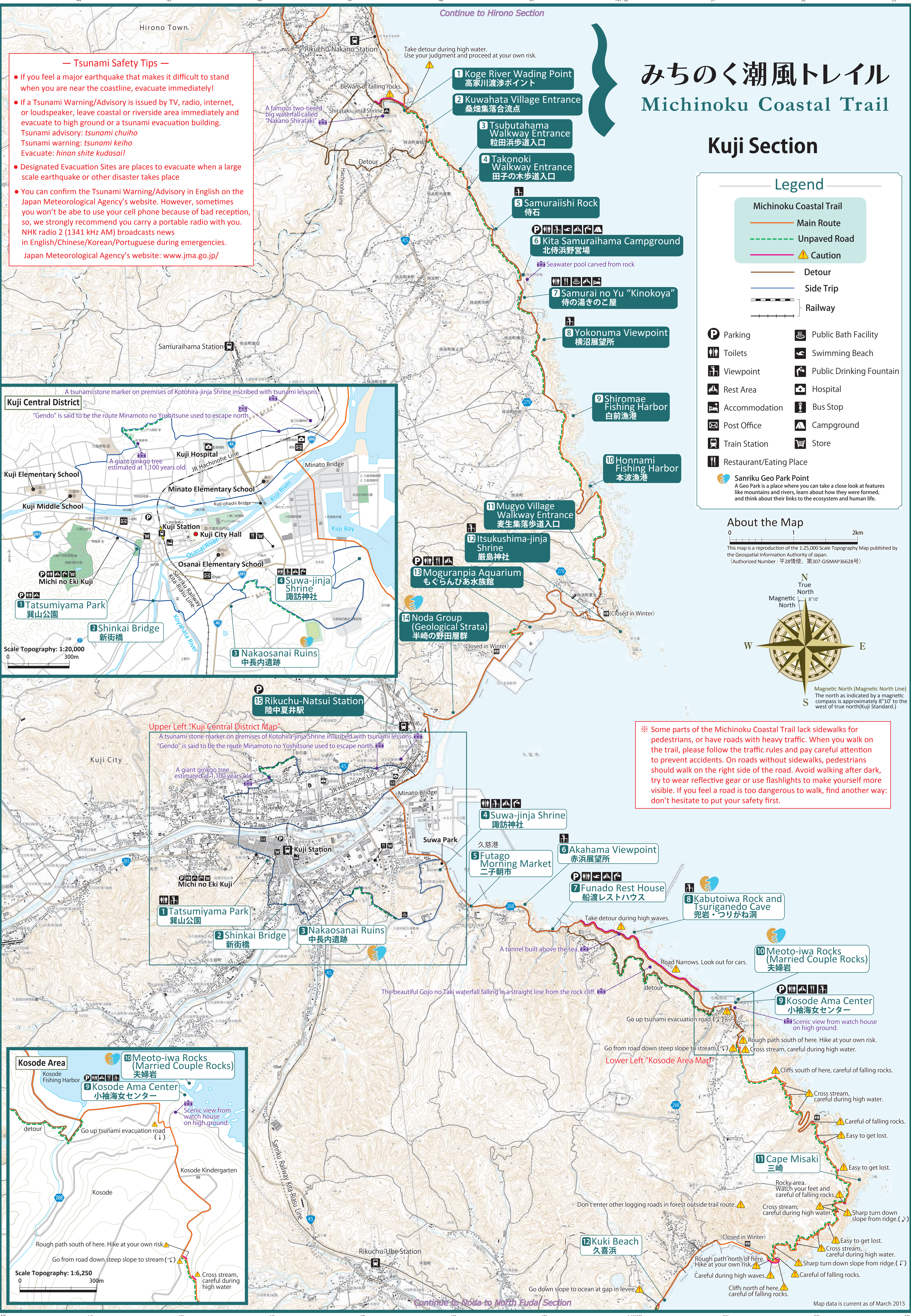
A Geo Park is a place where you can take a close look at features like mountains and rivers, learn about how they were formed, and think about their links to the ecosystem and human life.

#### About the Map

This map is a reproduction of the 1:25,000 Scale Topography Map published by the Geospatial Information Authority of Japan.  
(Authorized Number: 平28情使 第307-GISMAP36628号)



※ Some parts of the Michinoku Coastal Trail lack sidewalks for pedestrians, or have roads with heavy traffic. When you walk on the trail, please follow the traffic rules and pay careful attention to prevent accidents. On roads without sidewalks, pedestrians should walk on the right side of the road. Avoid walking after dark, try to wear reflective gear or use flashlights to make yourself more visible. If you feel a road is too dangerous to walk, find another way: don't hesitate to put your safety first.



Continue to Noda to North Fudai Section

Map data is current as of March 2015

If a third party wishes to reproduce or use the reproductions approved by the Geographical Survey Institute, permission of the Director General of the Institute is required.